








GROWTH CENTRE

# Centreville

LAND USE BY-LAW

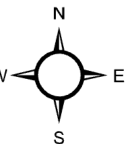
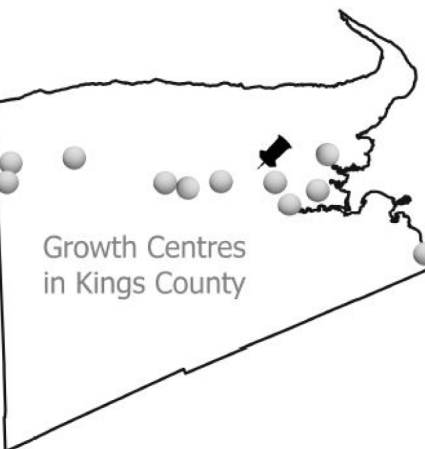
## Map 4

- R1 - Residential One Unit
- R2 - Residential One and Two Units
- R3 - Residential Mixed Density
- R4 - Residential Multi-Unit
- R5 - Comprehensive Neighbourhood Development
- C1 - General Commercial
- C3 - Mixed Commercial Residential
-  Growth Centre
-  Waterbody
-  Development Agreement
-  Environmentally Sensitive Area (ESA) Overlay
-  Watercourse
-  Road
-  Collector Road
-  Rural Areas Mask
-  Property Parcel

APPROVED ON: March 5, 2020

AMENDED TO: January 22, 2026

MAP UPDATED: January 23, 2026



Scale: 1 : 1, 180, 000

0 25 50 100 150 200 metres

0 100 200 400 600 800 feet

Lands covered by watercourses/waterbodies shall be subject to the requirements of the Environmental Constraints (O1) Zone.

This map is a graphical representation of property boundaries and Municipal boundaries. It is not a survey and is not intended for use with calculating exact dimensions or area.

Sources: Nova Scotia Property Records Database and Topographic Database; NS Geomatics Centre; all other data originates with the Municipality of the County of Kings.



Municipality  
of the  
County of Kings